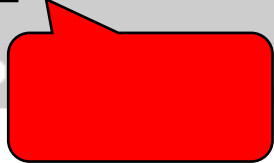



**EYFS**



Know how to keep a weather chart and answer questions about the weather.

Know the four countries in the United Kingdom and locate them on a map.

Know how the weather changes throughout the year and name the seasons.

**Year 1**

Know where I live and tell someone my address.

Know some of the main things that are in hot and cold places.

Know the names of the continents of the world and locate them on a map.



Know the key features of Uppingham, London and Hunstanton from pictures using words like beach, coast, forest, hill, mountain, ocean, valley.

Know the names of the capital cities of England, Wales, Scotland and Ireland.

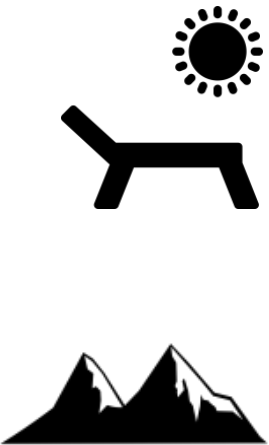
**Year 2**

Know how Uppingham has been spoilt or improved and give reasons.

Know the facilities that a village, town and city may need and give reasons.

Know what I like and do not like about the place I live in.

Know where I live on a map of the United Kingdom.



# Leighfield Primary- Geography Learning Journey

## Year 3

Know how to locate and name some of the world's most famous volcanoes, such as Mount Vesuvius.



Know how earthquakes are created.

Know how to use an atlas by using the index to find places.

Know the names and locate the capital cities of neighbouring European countries.

Know the correct geographical words to describe Greece.

Know how to collect and accurately measure information (e.g. rainfall, temperature, wind speed, noise levels).

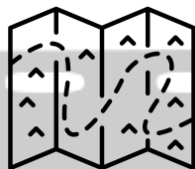
Know how to find at least six cities in the UK on a map.

Know the name of the largest desert in the world (Kalahari) and locate desert regions in an atlas, looking at and comparing deserts in N. America

## Year 4

Know about the distribution of natural resources such as food.

Know how to use fieldwork to measure, observe, record and present the human and physical features in the local area.



Know and understand key aspects of the water cycle.

Know how a location fits into its wider geographical location with reference to human and economical features.

## Year 5

Know the names and locate many of the world's most famous mountainous regions in an atlas.

Know how to use Ordnance Survey symbols and 6 figure grid references.



Know how to explain the course of the River Nile and know why many cities are situated on or close to rivers.

Know how to use maps, aerial photographs, plans and e-resources to describe what a locality might be like.

Know how time zones work and calculate time differences around the world.

## Year 6

Know how to answer questions by using a map and an atlas.

Know about the distribution of natural resources such as minerals.

Know how to identify and name the Tropics of Cancer and Capricorn as well as the Arctic and Antarctic Circles.

